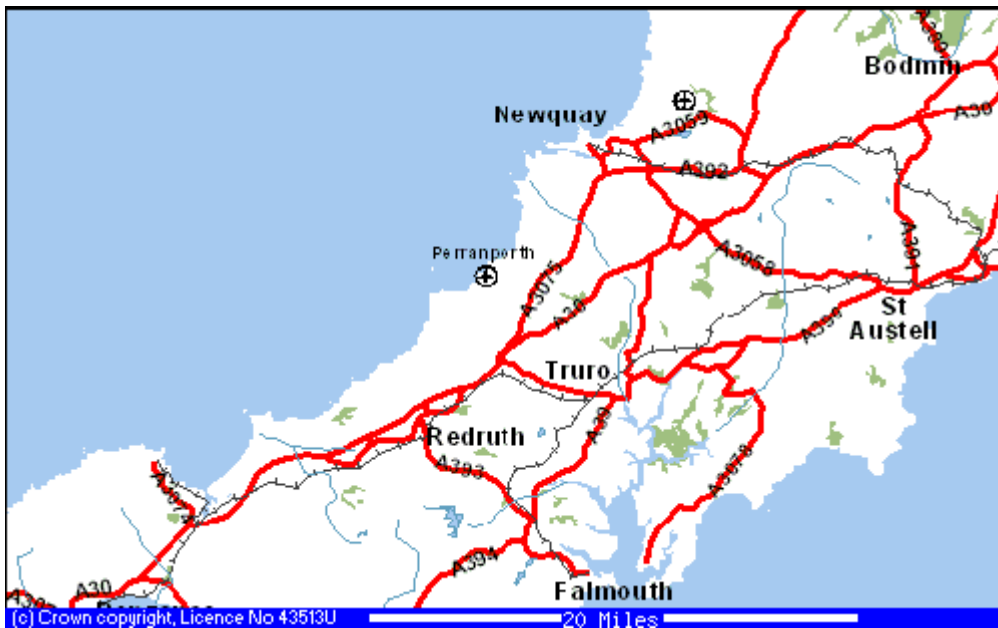
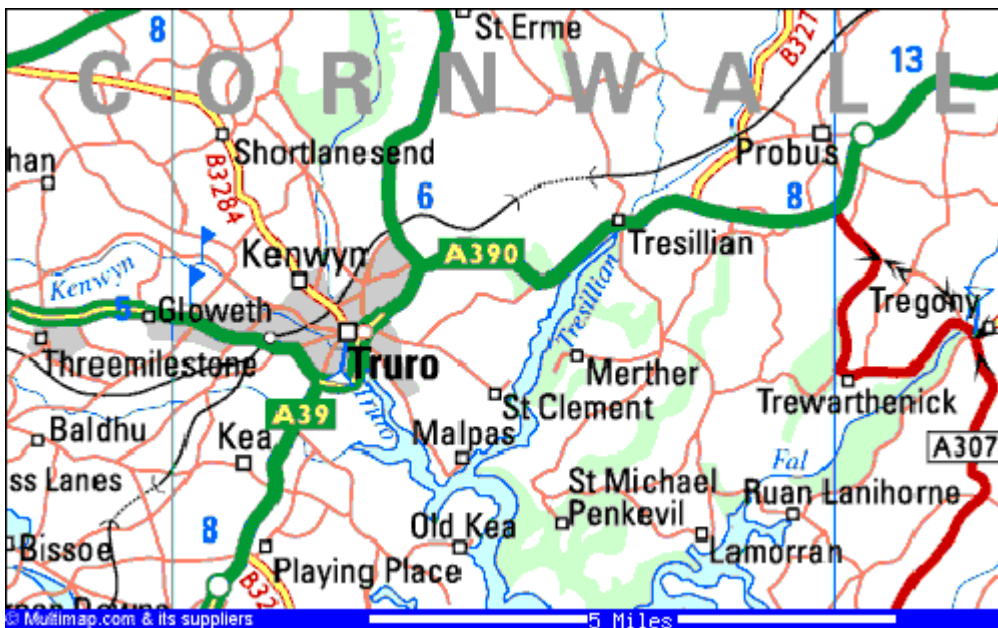


The picture below gives an idea of the location of Truro within the county of Cornwall. The main approach roads are the A390 from St Austell, the A394 from the A30, and the A39 from Falmouth / Helston.



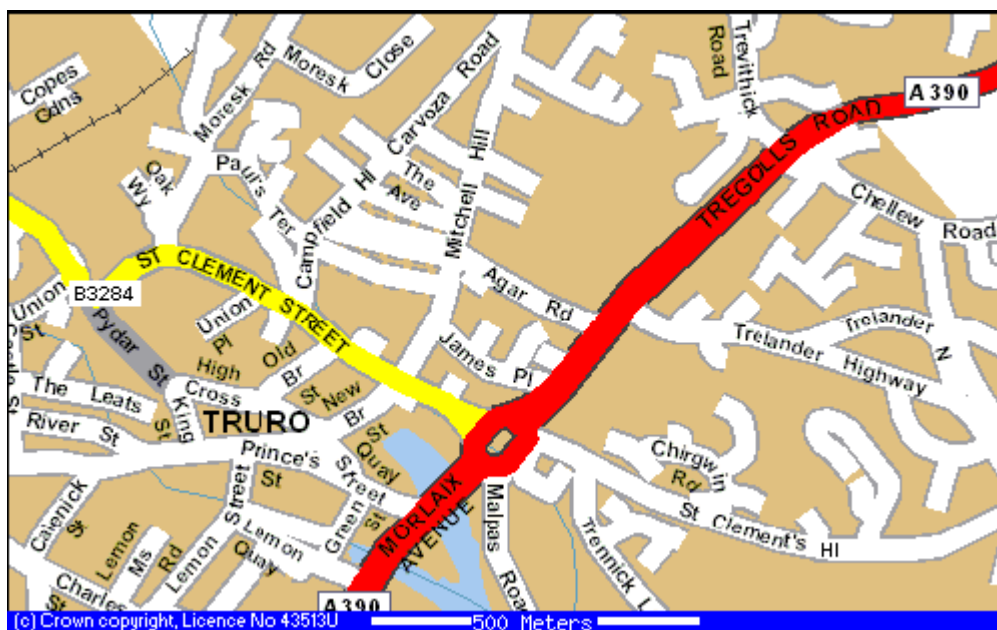
The picture below gives a closer view of Truro and the surrounding villages:



The following picture, closer again, helps to identify where we are. The large cross is where we meet, located off Tregolls Road (becomes dual carriageway at the lights) at the cross-roads dissecting it half-way up, and into Chellew Rd. We are at the end of the road in Tregolls Primary School.



And finally..... you can see Tregolls Road here clearly and Chellew Road at the top right hand corner. The roundabout indicated is Trafalgar roundabout and is adjacent to the Police Station, the Roman Catholic Church and Halfords.



If these directions are inadequate in any way, please email us for more specific details. If you leave a telephone number with some personal details we will be happy to telephone you to assist in helping you find us.